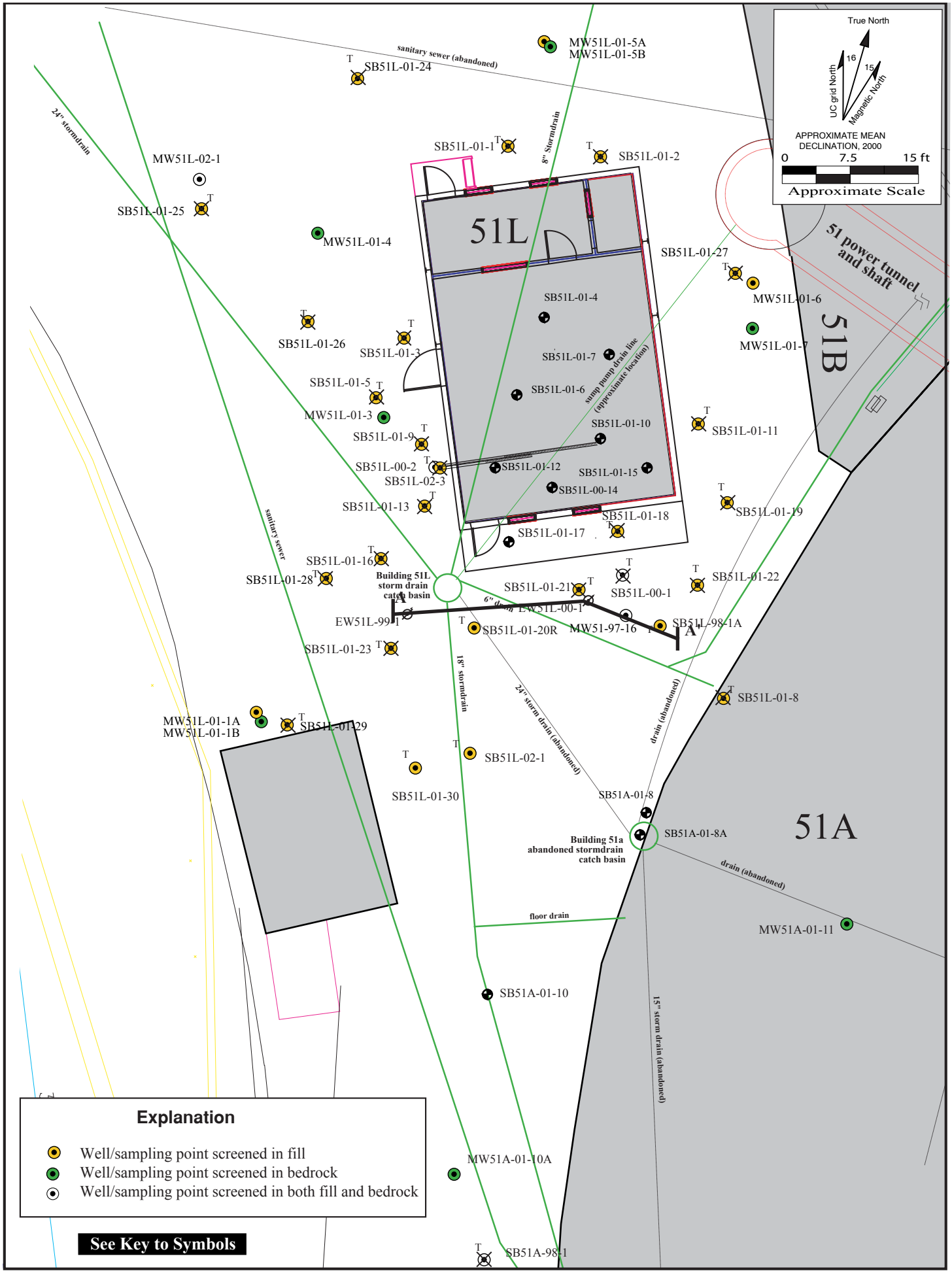

Figure 4.3.2-3. Detailed Site Map Building 51L Area.

f4.3.2-3_basemap51L.ai
4/04

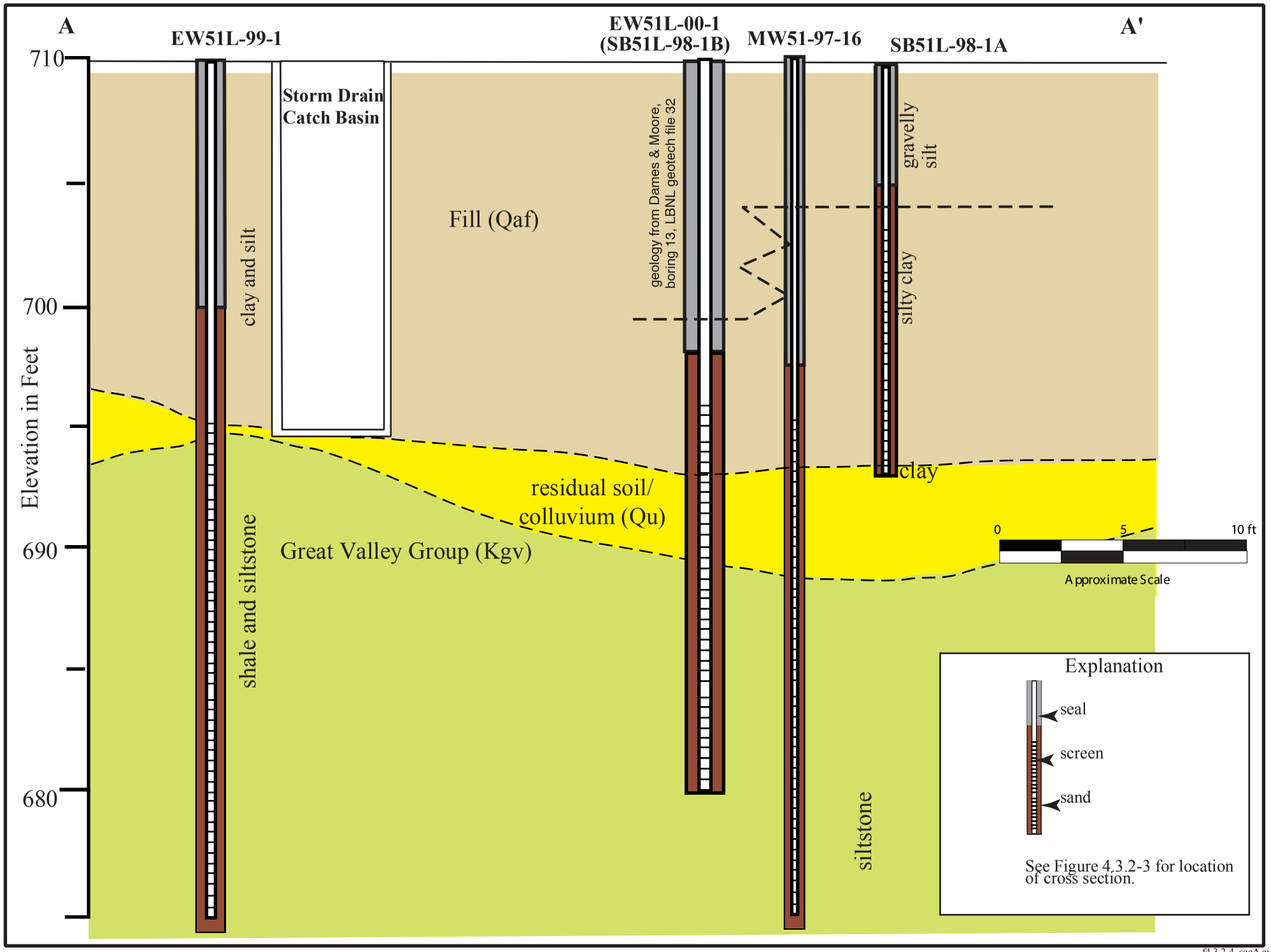

Figure 4.3.2-4. Geologic Cross Section Building 51L Area.

f4.3.2-4_secA.ai
4/04

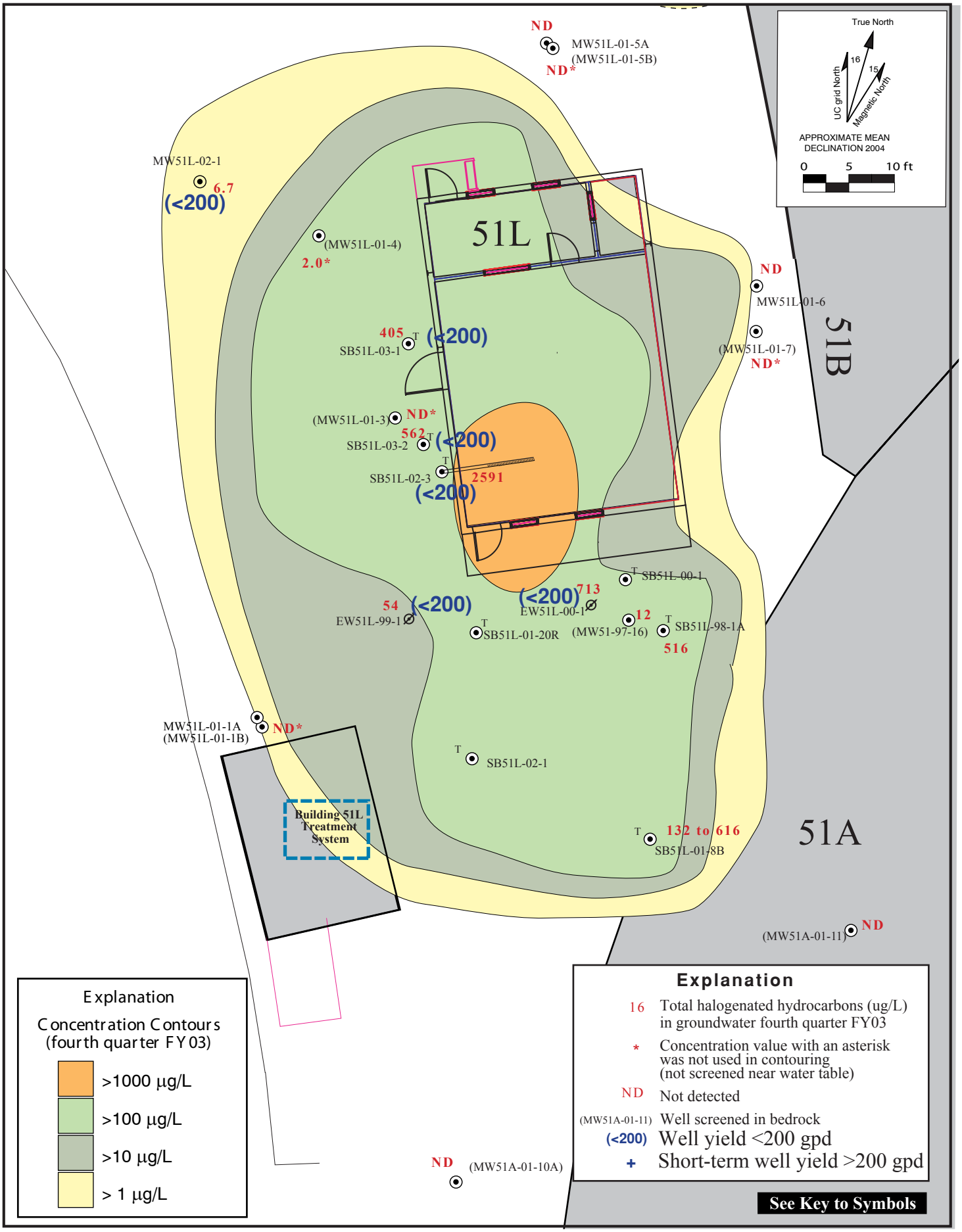

f4.3.2-5_b51lltotlavocsfy03q4.ai 4/04

Figure 4.3.2-5. Total Halogenated Hydrocarbons in Groundwater in the Fill (ug/L) and Estimated Well Yields, Building 51L Groundwater Solvent Plume.

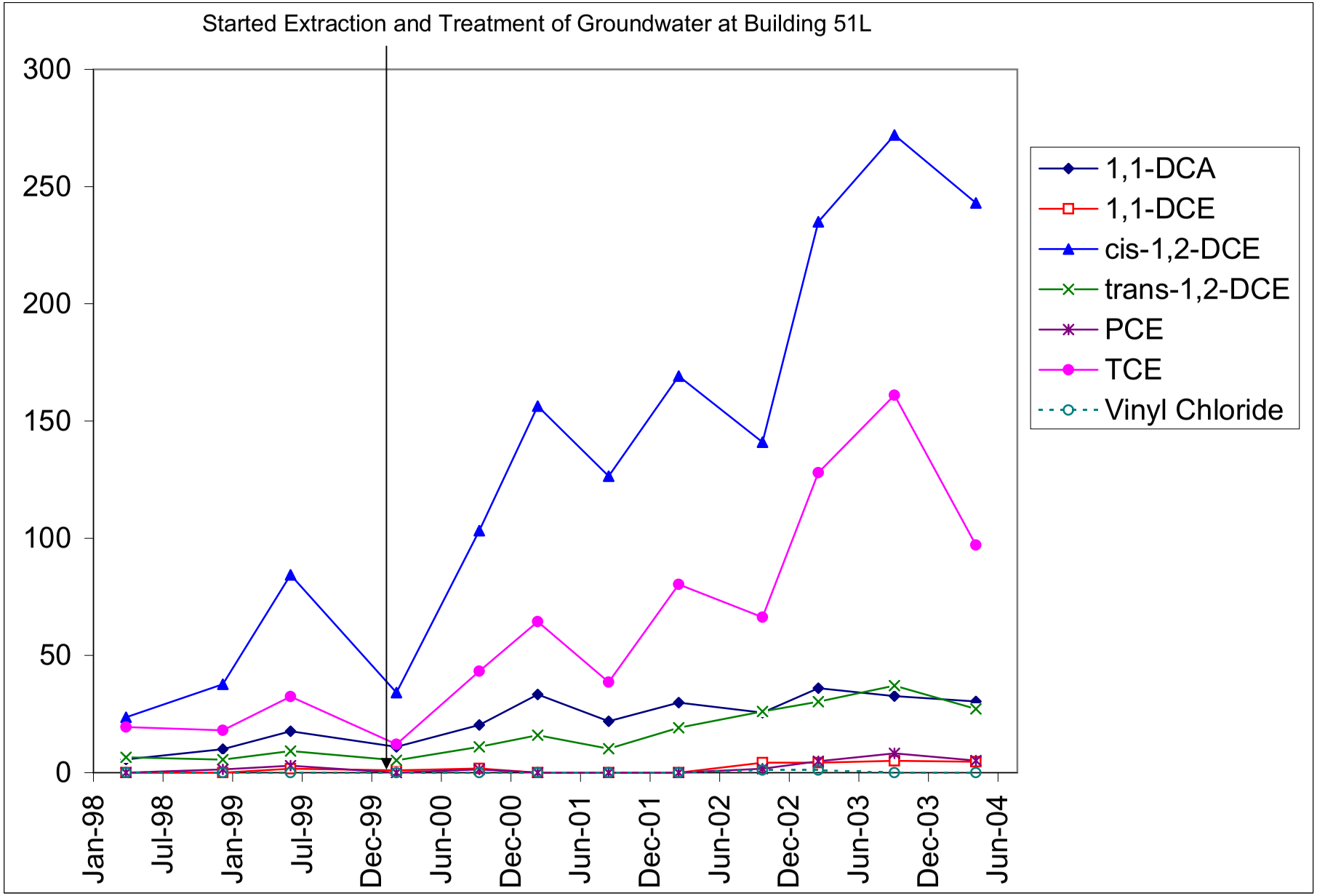

Figure 4.3.2-6. Temporal Variations in Halogenated Non-aromatic VOC Concentrations in Well SB51L-98-1A, Midplume Area, Building 51L Groundwater Solvent Plume

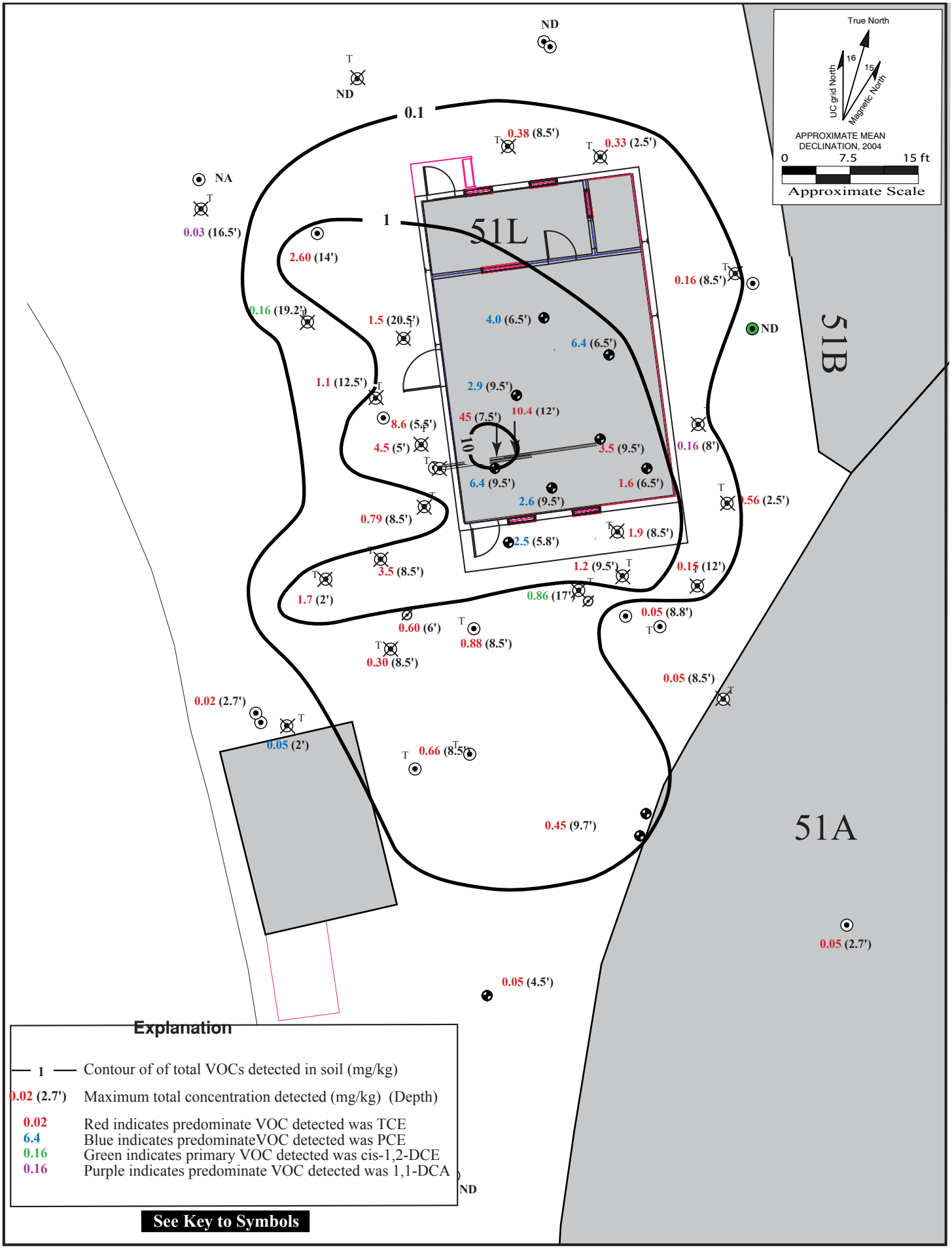

Figure 4.3.2-7. Maximum Concentrations of Total VOCs Detected in Soil Samples (mg/kg), Building 51L Area.

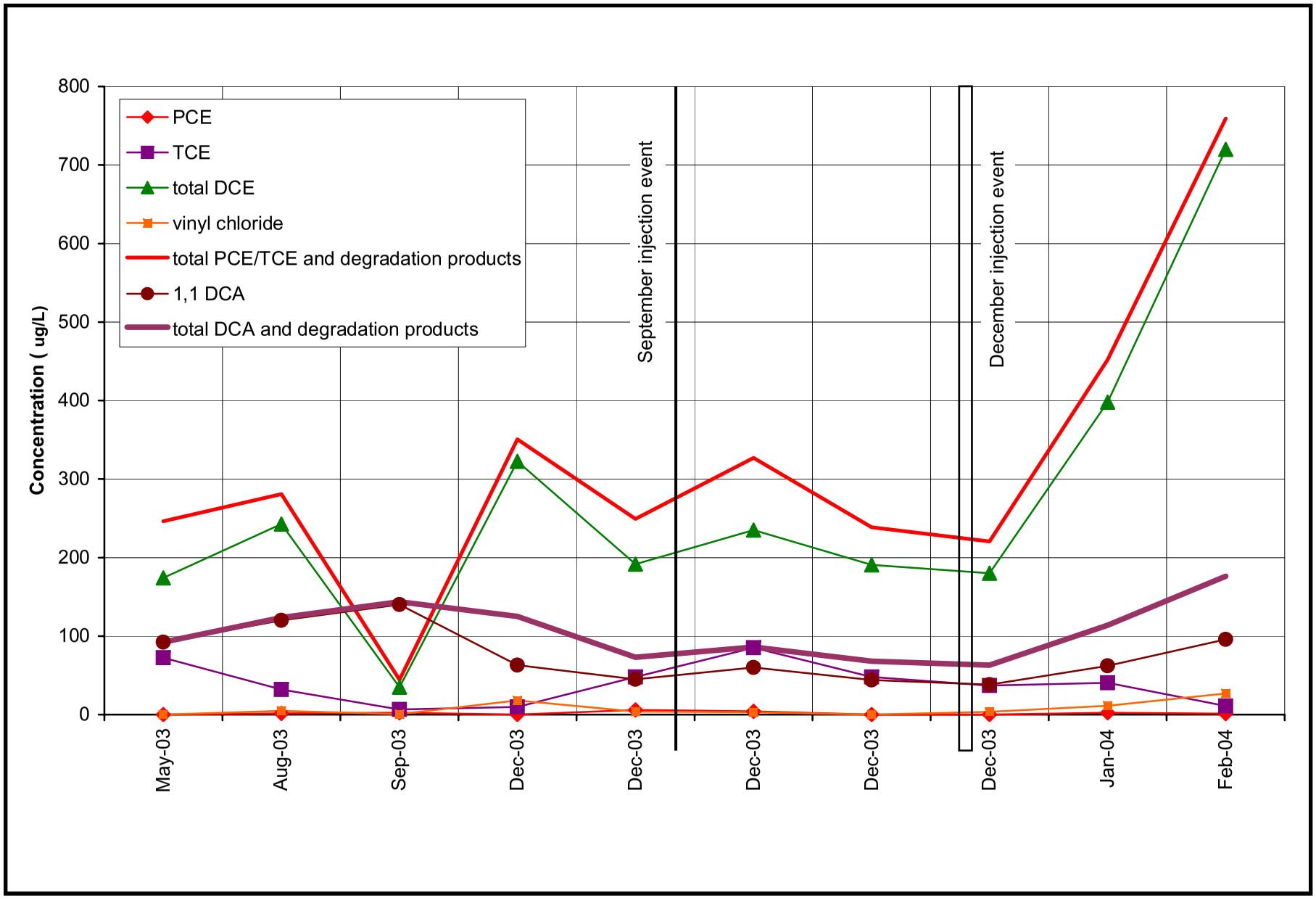

Figure 4.3.2-8. Concentration Trends for Halogenated VOCS in SB51L-03-1 Monitoring Chemical Oxidation Pilot Test at Building 51L.